



GOVERNMENT OF BERMUDA  
Ministry of Public Works

Department of Public Lands and Buildings  
P.O. Box HM1364 Hamilton HMFX Bermuda  
Phone: (441) 295-5151 Fax: (441) 295-5658

- GENERAL NOTES:
1. SURVEY GRID IS BNG2000.
  2. LEVELS ARE IN METRES ABOVE ORDNANCE DATUM.
  3. ALL DETAIL EXTRACTED FROM 2012 TMD.
  4. BUILDING ELEVATIONS ARE OF ROOF.

THIS PLAN MUST NOT BE ALTERED IN ANY WAY UNLESS  
AUTHORISED BY THE REGISTERED LAND SURVEYOR.  
ONLY AUTHENTICATED COPIES OF THIS PLAN SHOULD BE USED  
© COPYRIGHT – BERMUDA GOVERNMENT

ISSUED FOR:

AMENDMENTS:	NO:	REVISION	APP:	DATE:

SCALE:	1:200

SURVEY	DATE:

DESIGN	DATE:

PREPARED BY:	DATE:

CHECKED BY:	DATE:

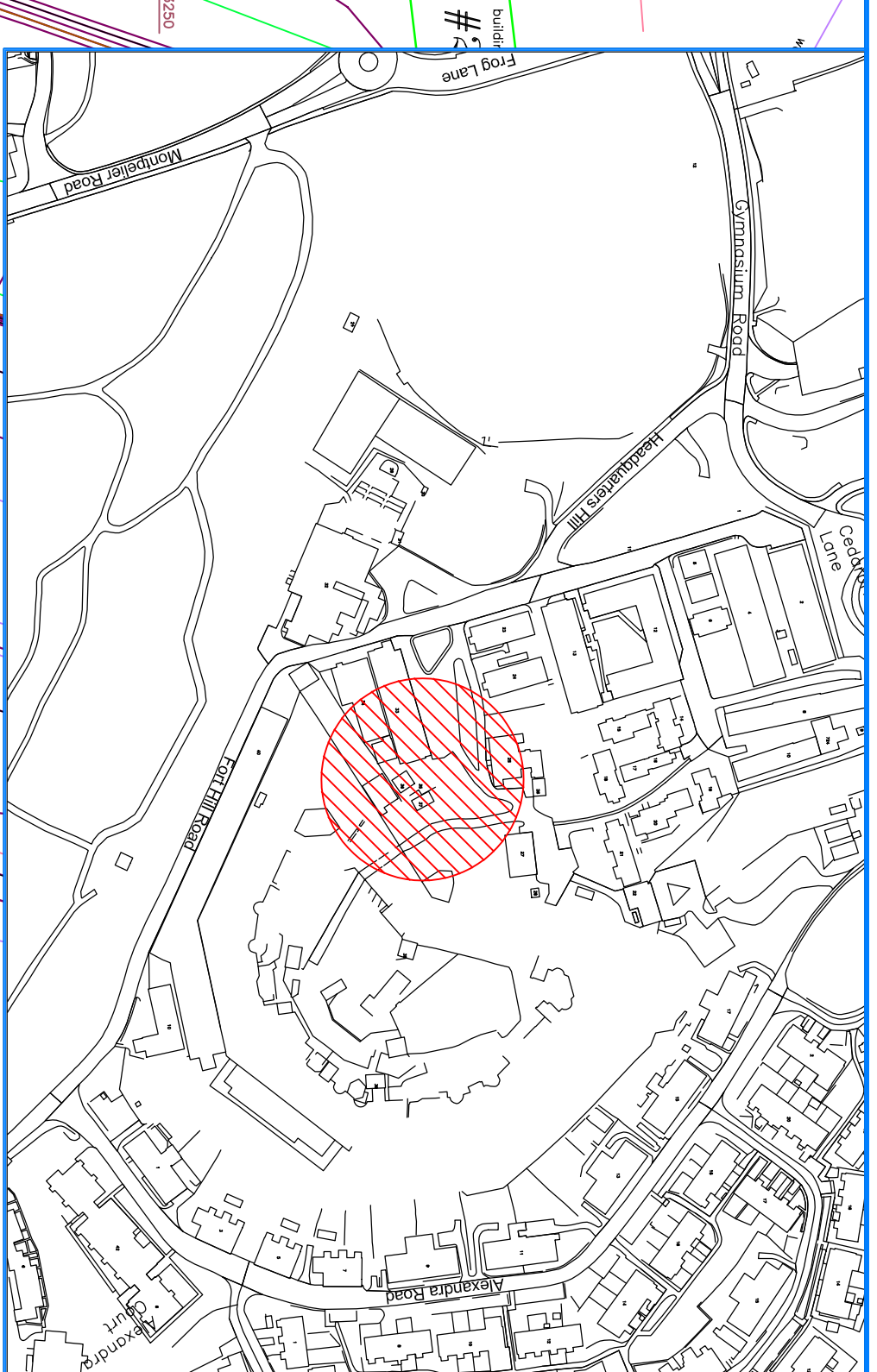
APPROVED BY:	DATE:

PROJECT NUMBER:	DATE:

PROJECT NAME:  
**COMMUNICATIONS  
TOWER  
PROSPECT  
#35  
HEADQUARTERS HILL  
DEVONSHIRE**

DRAWING FILE NO:  
**CIVL\_3D\_2018  
PLNS\_SURVEYPROJECTS\3024105\_483301004**

SHEET NUMBER:	REVISION



Location Plan


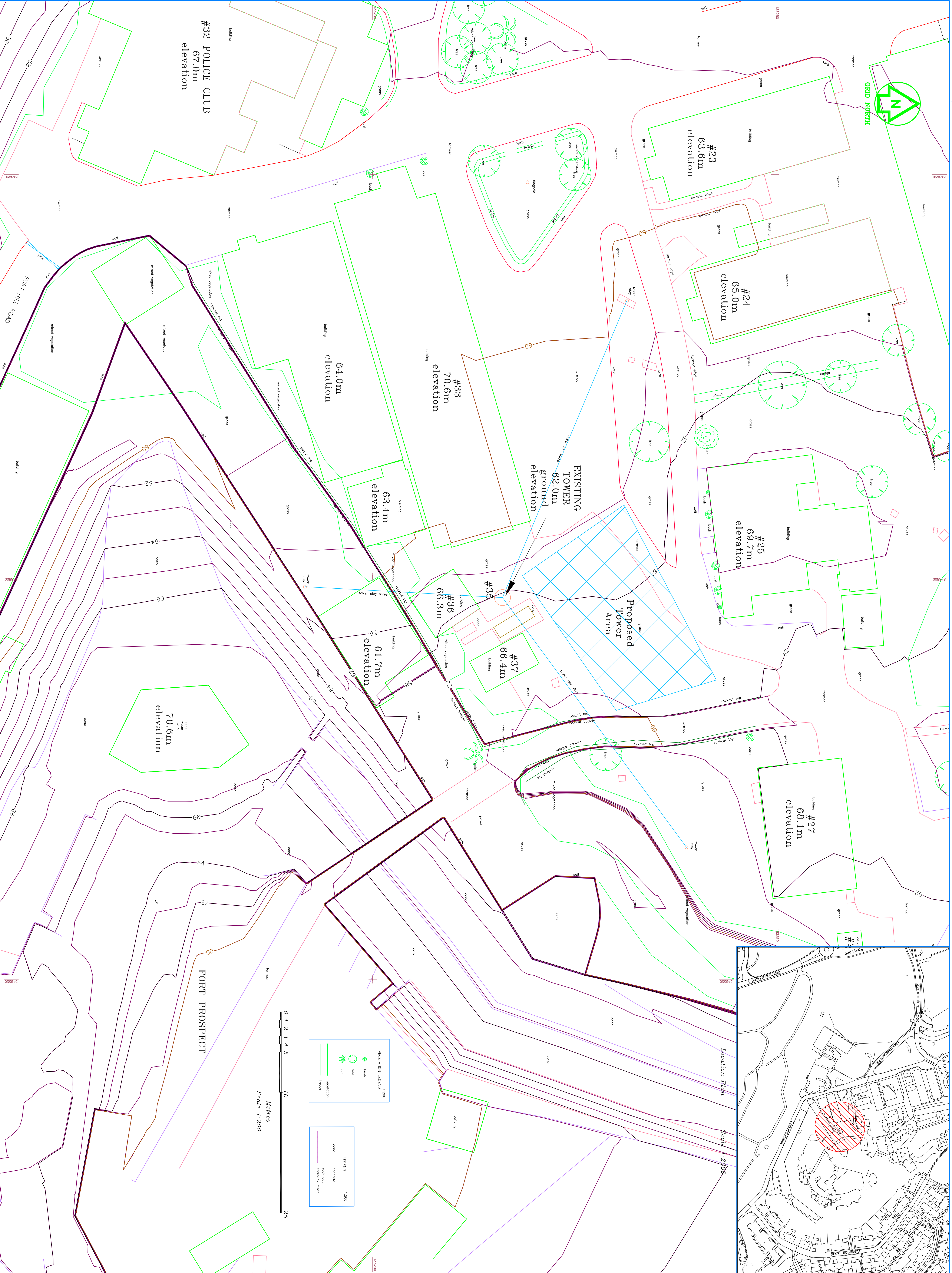

Scale 1:2500

**VEGETATION LEGEND**  
Scale 1:200

- Shrub
- Tree
- Palm
- vegetation
- hedge

**LEGEND**  
Scale 1:200

- concrete
- rock and
- optional stone



GRID NORTH

#32 POLICE CLUB  
elevation  
67.0m

#23  
elevation  
63.6m

#24  
elevation  
65.0m

#25  
elevation  
69.7m

#27  
elevation  
68.1m

elevation  
64.0m

#33  
elevation  
70.6m

elevation  
63.4m

EXISTING  
TOWER  
ground  
elevation  
62.0m

#36  
elevation  
66.3m

elevation  
61.7m

#37  
elevation  
66.4m

elevation  
70.6m

FORT PROSPECT

FORT HILL ROAD